














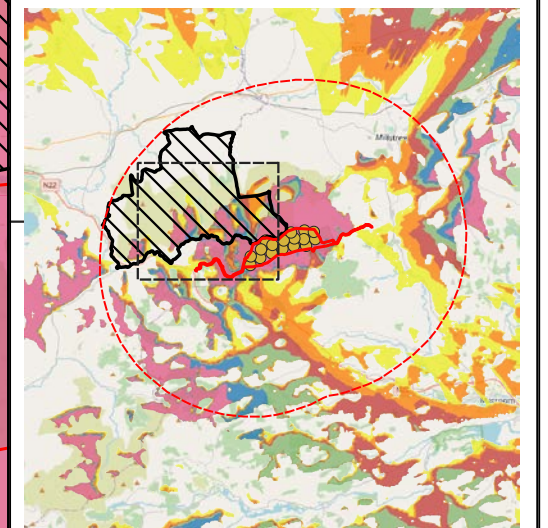


Legend

-  Site_Boundary
-  Turbine
-  ZTV 10 km buffer
- CH Receptors_Baseline Value**
-  Very High
-  High
-  Medium/High
-  Medium/Low
-  Low
-  Archaeological Area 13
- Zone of Theoretical Visibility**
-  1-3 turbines visible
-  4-6 turbines visible
-  7-9 turbines visible
-  10- 12 turbines visible
-  13-15 turbines visible
-  16 - 17 turbines visible



Project: RH7669
 Cummeenabuddoge
 Windfarm Planning

Prepared by: C.O'Sullivan
 Approved by: R.Morgan-James

Status: Planning
 Draft: 2.0

Date: 16/03/2026
 Scale: 1:30,000 @ A3




Figure 14-3b - Cultural Heritage Zone of Theoretical Visibility – Northwest